

R:\MCT0597 - N28 Upgrade Scheme - Engineering Consultancy Services\8.0 Drawings\CSMCT0597\CS0101-09.dwg

Includes Ordnance Survey Ireland data reproduced under OSI Licence number Cork County Council 2010/2006/ CCMA/ Cork County Council
 Unauthorised reproduction infringes Ordnance Survey Ireland and Government of Ireland copyright. © Ordnance Survey Ireland, 2014

Client

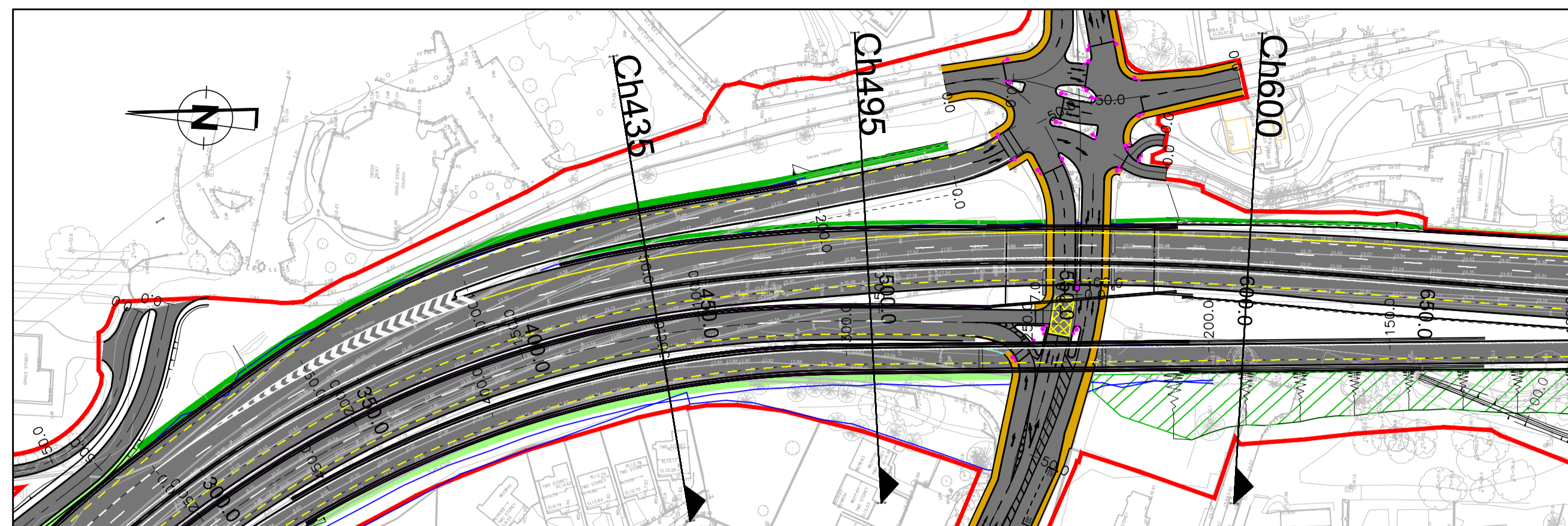
Cork County Council
 National Roads Office,
 Richmond,
 Glanmire,
 Co. Cork.
 Tel. No: (021) 4821046
 Fax. No: (021) 4866209

General Notes
 (i) This drawing is the property of RPS Consulting Engineers, it is a confidential document and must not be copied, used, or its content divulged without prior written consent.
 (ii) All Levels refer to Ordnance Survey Datum, Malin Head.
 (iii) DO NOT SCALE. Use figured dimensions only. If in doubt ask.
 (iv) Hard copies, dwf and pdf will form a controlled issue of the drawing. All other formats (dwg etc) are deemed to be an uncontrolled issue and any work carried out based on these files is at the recipient's own risk. RPS will not accept any responsibility for any errors from the use of these files, either by human error by the recipient, listing of the un-dimensioned measurements, compatibility with the recipient's software, and any errors arising when these files are used to aid the recipient's drawing production, or setting out on site.

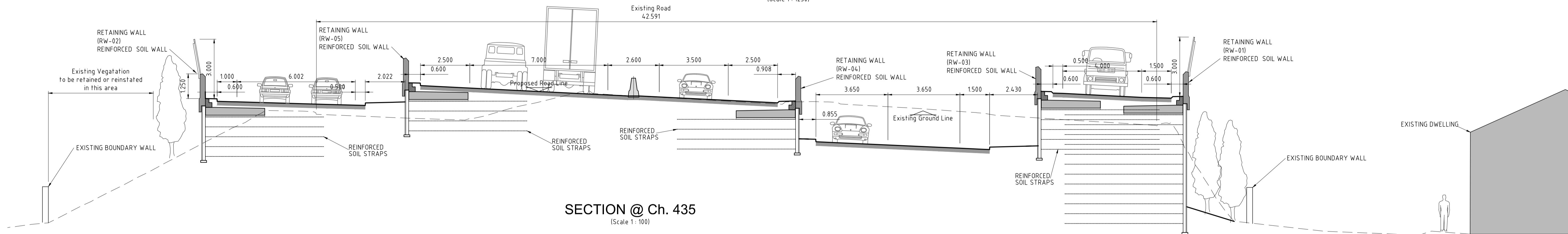
No.	Date	Amendment / Issue	App
F01	MAY '17	FINAL ISSUE	LB

Innishmore
 Ballincollig
 Co. Cork
 Ireland
 T +353 21 4665900
 F +353 21 4873742
 W www.rpsgroup.com/ireland
 E ireland@rpsgroup.com

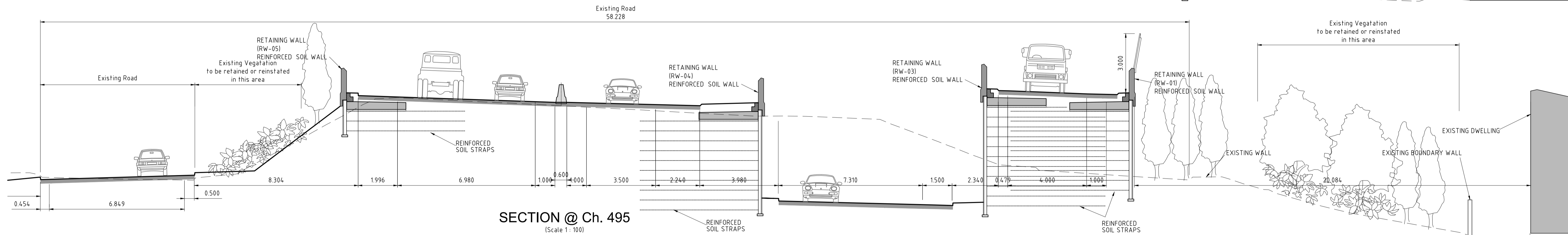
Drawn DC	Project	M28 CORK TO RINGASKIDDY PROJECT
Checked KR	Title	CROSS SECTIONS
Approved LB		(Sheet 1 of 9)
Date Oct. 2016	Scale Half @ A3	
As Shown @ A1		
Job No. MCT0597	File Ref. MCT0597CS0101-09.dwg	Dwg. No. CS0101
		Rev F01



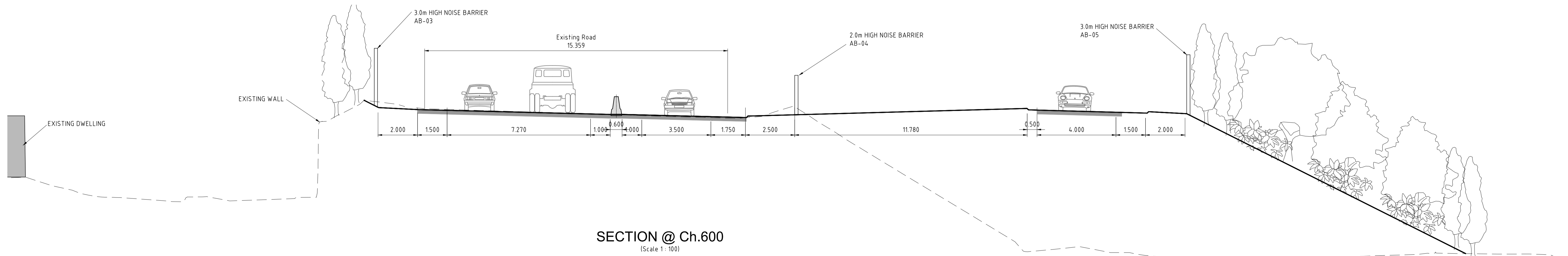
PLAN LAYOUT
(Scale 1:1250)



SECTION @ Ch. 435
(Scale 1:100)



SECTION @ Ch. 495
(Scale 1:100)



SECTION @ Ch.600
(Scale 1:100)


R:\MCT0597 - N28 Upgrade Scheme - Engineering Consultancy Services\6.0 Drawings\CS\MCT0597\CS0101-09.dwg

Includes Ordnance Survey Ireland data reproduced under OSI Licence number Cork County Council 2010/2006/ CCMA/ Cork County Council
Unauthorised reproduction infringes Ordnance Survey Ireland and Government of Ireland copyright. © Ordnance Survey Ireland, 2014

Client



Bonneagar Iompair Éireann
Transport Infrastructure Ireland



Cork County Council
National Roads Office,
Richmond,
Glanmire,
Co. Cork. Tel. No: (021) 4821046
Fax. No: (021) 4866209

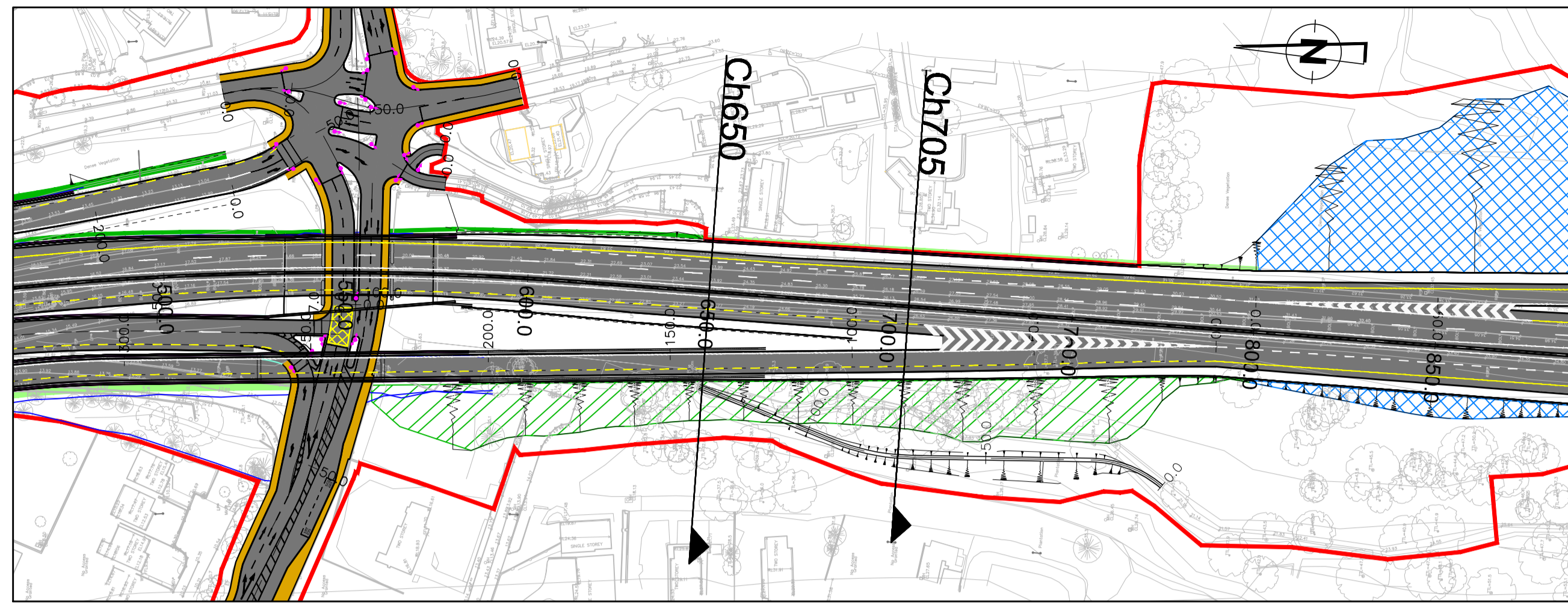
General Notes
(i) This drawing is the property of RPS Consulting Engineers, it is a confidential document and must not be copied, used, or its content divulged without prior written consent.
(ii) All Levels refer to Ordnance Survey Datum, Malin Head.
(iii) DO NOT SCALE: use figured dimensions only, if in doubt ask.
(iv) Hard copies, dwf and pdf will form a controlled issue of the drawing. All other formats (dvg etc) are deemed to be an uncontrolled issue and any work carried out based on these files is at the recipients own risk. RPS will not accept any responsibility for any errors from the use of these files, either by human error by the recipient, listing of the un-dimensioned measurements, compatibility with the recipients software, and any errors arising when these files are used to aid the recipients drawing production, or setting out on site.

No.	Date	By	Amendment / Issue	App
F01	MAY '17	DC	FINAL ISSUE	LB

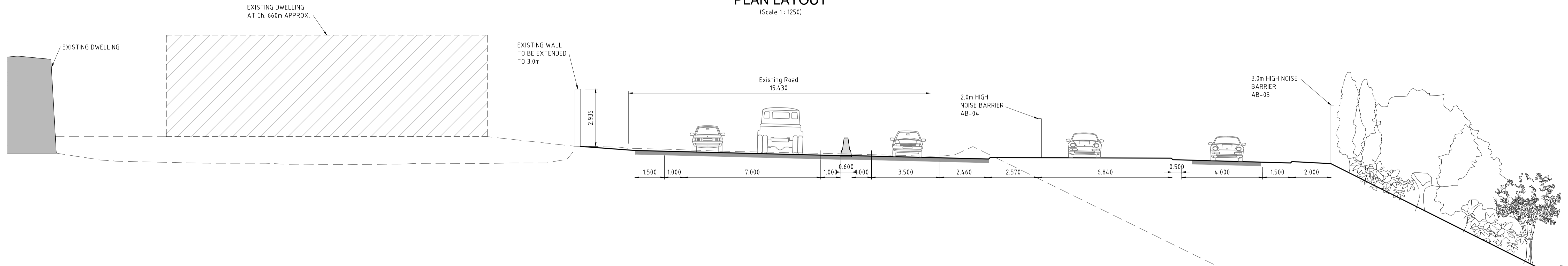


Innishmore
Ballincollig
Co. Cork
Ireland
T +353 21 4665900
F +353 21 4873742
W www.rpsgroup.com/ireland
E ireland@rpsgroup.com

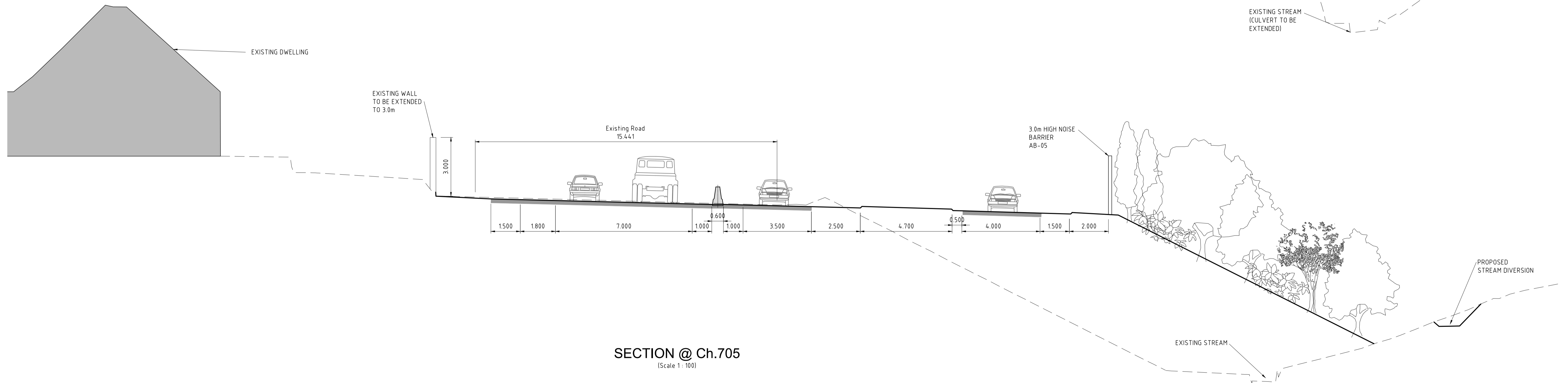
Drawn DC	Project	M28 CORK TO RINGASKIDDY PROJECT
Checked KR	Title	CROSS SECTIONS
Approved LB		(Sheet 2 of 9)
Date Oct. 2016	Scale Half @ A3	
As Shown @ A1	Job No. MCT0597	File Ref. MCT0597CS0101-09.dwg
	Drg. No. CS0102	Rev F01



PLAN LAYOUT
(Scale 1:1250)



SECTION @ Ch.650
(Scale 1:100)



SECTION @ Ch.705
(Scale 1:100)

R:\MCT0597 - N28 Upgrade Scheme - Engineering Consultancy Services\6.0 Drawings\CSMCT0597\CS0101-09.dwg

Includes Ordnance Survey Ireland data reproduced under OSI Licence number Cork County Council 2010/2006/ CCMA/ Cork County Council
Unauthorised reproduction infringes Ordnance Survey Ireland and Government of Ireland copyright. © Ordnance Survey Ireland, 2014

Client

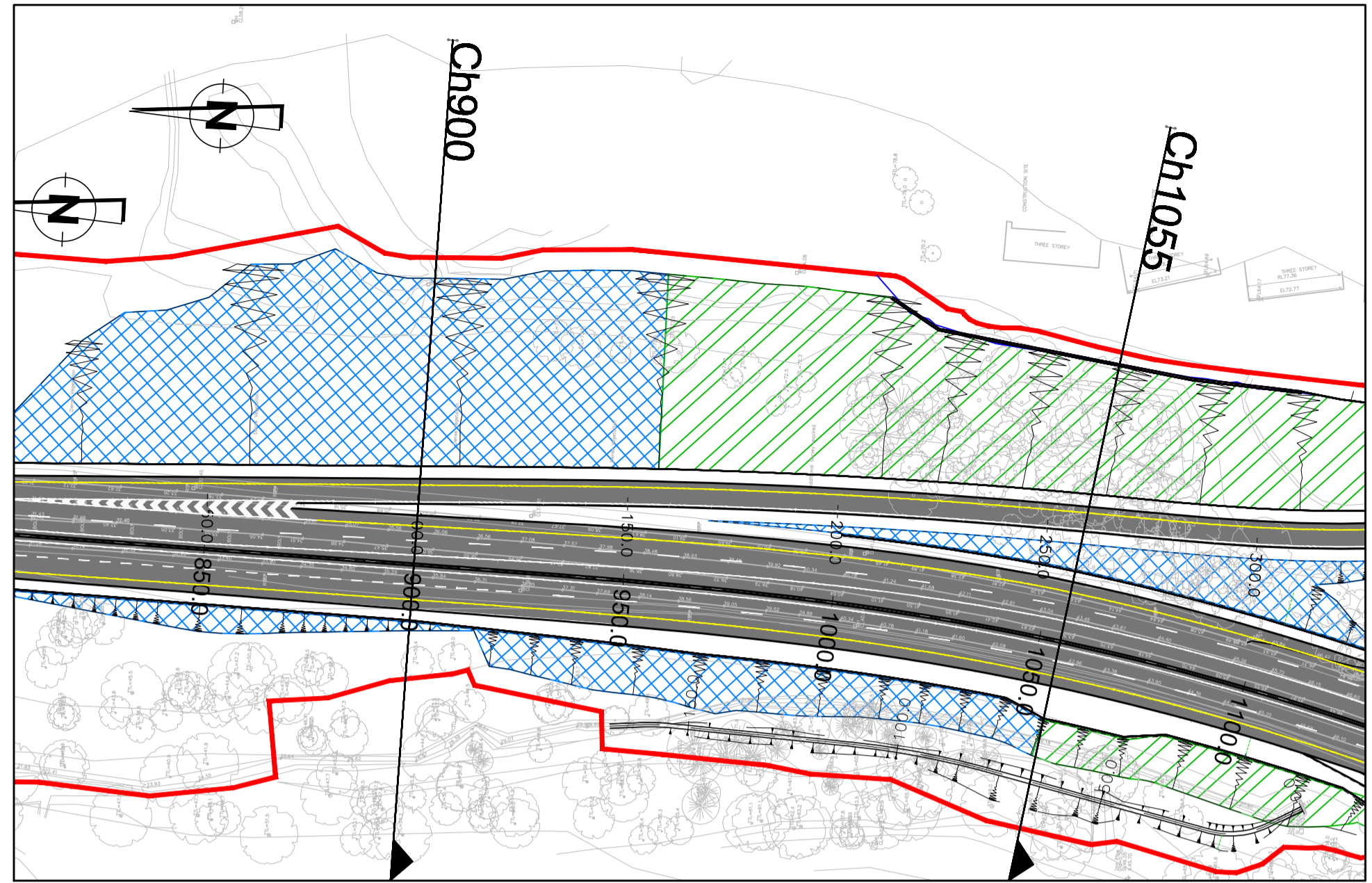
Cork County Council
National Roads Office,
Richmond,
Glanmire, Co. Cork.
Tel. No: (021) 4821046
Fax. No: (021) 4866209

General Notes
(i) This drawing is the property of RPS Consulting Engineers, it is a confidential document and must not be copied, used, or its content divulged without prior written consent.
(ii) All Levels refer to Ordnance Survey Datum, Malin Head.
(iii) DO NOT SCALE. Use figured dimensions only. If in doubt ask.
(iv) Hard copies, dwf and pdf will form a controlled issue of the drawing. All other formats (dvg etc) are deemed to be an uncontrolled issue and any work carried out based on these files is at the recipients own risk. RPS will not accept any responsibility for any errors from the use of these files, either by human error by the recipient, listing of the un-dimensioned measurements, compatibility with the recipients software, and any errors arising when these files are used to aid the recipients drawing production, or setting out on site.

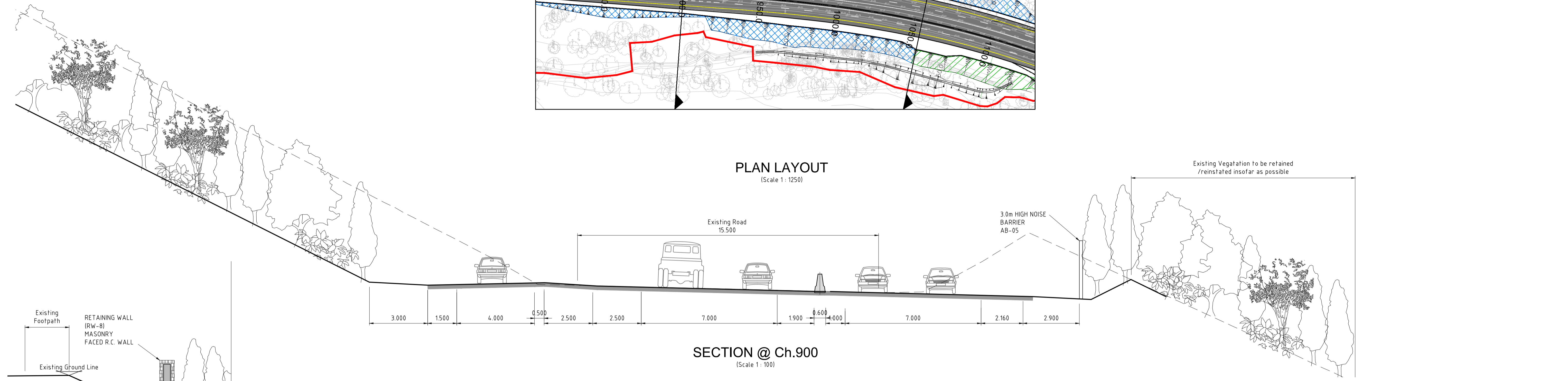
No.	Date	By	Amendment / Issue	App
F01	MAY '17	DC	FINAL ISSUE	LB

RPS
Innishmore
Ballincollig
Co. Cork
Ireland
T +353 21 4665900
F +353 21 4873742
W www.rpsgroup.com/ireland
E ireland@rpsgroup.com

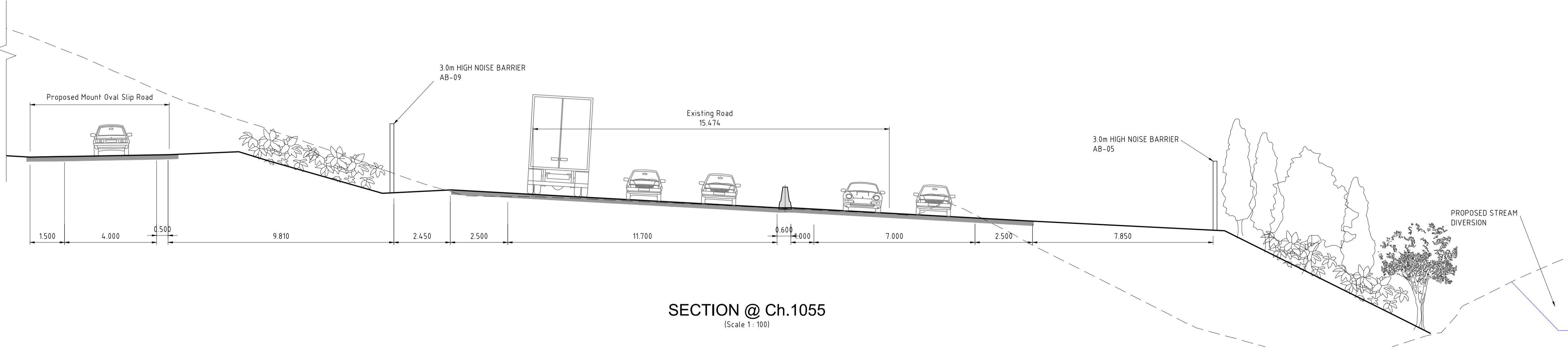
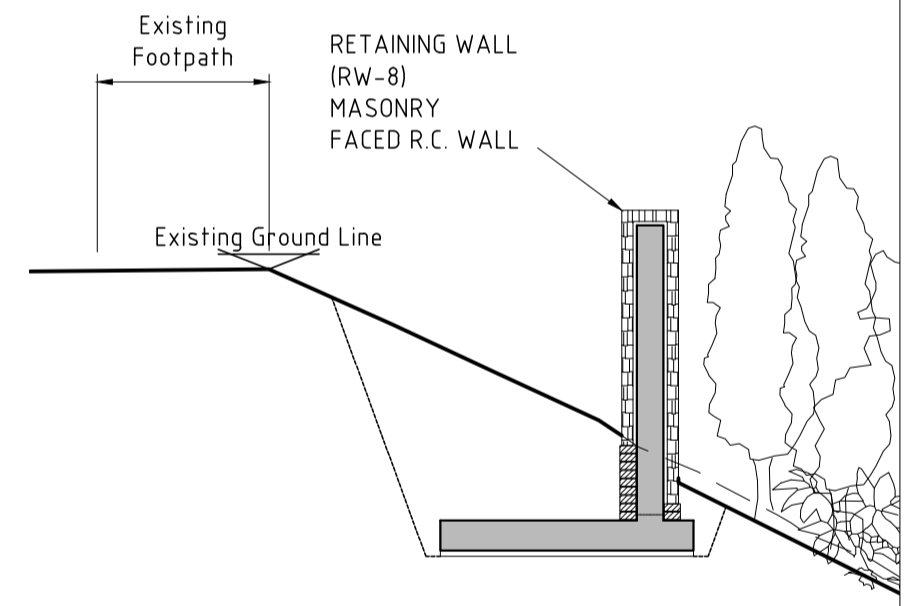
Drawn DC	Project	M28 CORK TO RINGASKIDDY PROJECT
Checked KR	Approved LB	
Date Oct. 2016	Title	CROSS SECTIONS (Sheet 3 of 9)
Scale Half @ A3		
As Shown @ A1		
Job No. MCT0597	File Ref. MCT0597CS0101-09.dwg	Dwg. No. CS0103 Rev F01



PLAN LAYOUT
(Scale 1: 1250)



SECTION @ Ch.900
(Scale 1: 100)



SECTION @ Ch.1055
(Scale 1: 100)

R:\MCT0597 - N28 Upgrade Scheme - Engineering Consultancy Services\6.0 Drawings\CS\MCT0597\CS0101-09.dwg

Includes Ordnance Survey Ireland data reproduced under OSI Licence number Cork County Council 2010/2006/ CCMA/ Cork County Council
Unauthorised reproduction infringes Ordnance Survey Ireland and Government of Ireland copyright. © Ordnance Survey Ireland, 2014

Client

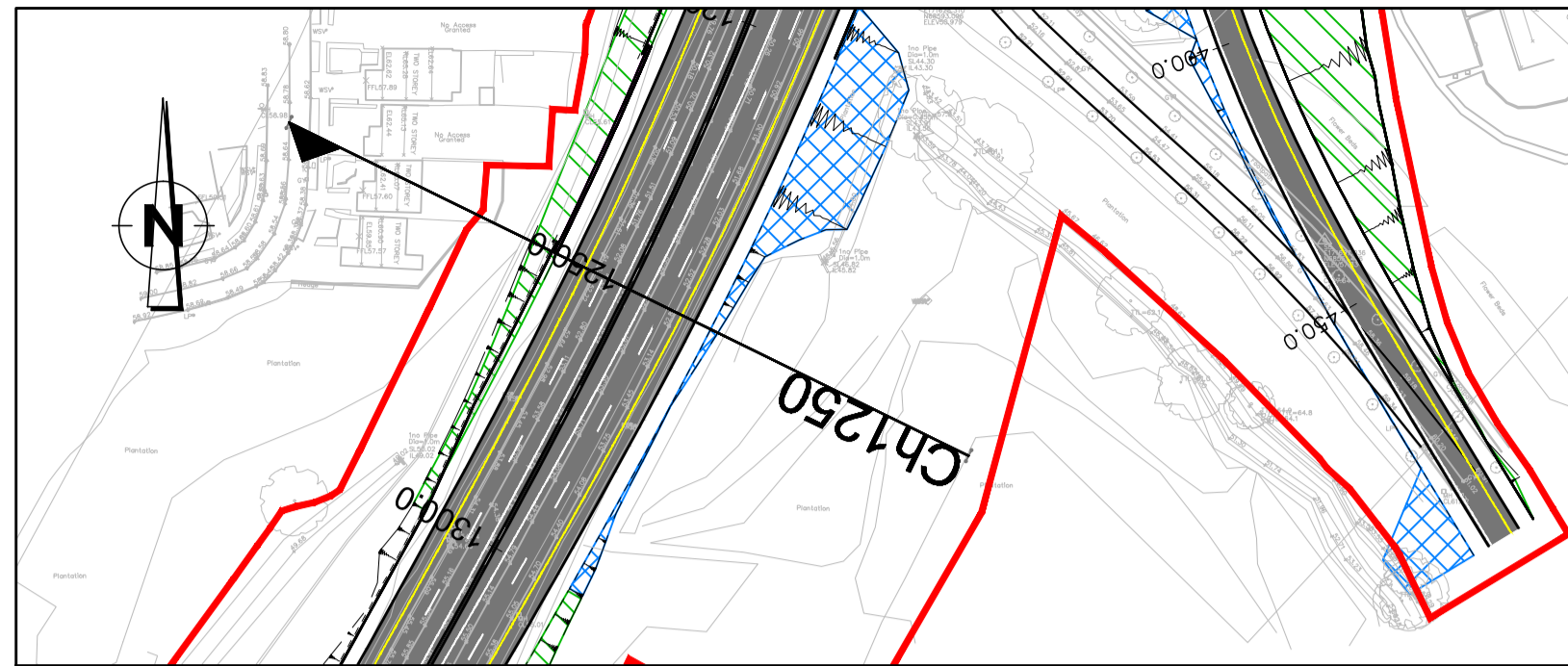
Cork County Council
National Roads Office,
Richmond,
Glanmire, Co. Cork.
Tel. No: (021) 4821046
Fax. No: (021) 4866209

General Notes
(i) This drawing is the property of RPS Consulting Engineers, it is a confidential document and must not be copied, used, or its content divulged without prior written consent.
(ii) All Levels refer to Ordnance Survey Datum, Malin Head.
(iii) DO NOT SCALE, use figured dimensions only, if in doubt ask.
(iv) Hard copies, dwf and pdf will form a controlled issue of the drawing. All other formats (dvg etc) are deemed to be an uncontrolled issue and any work carried out based on these files is at the recipients own risk. RPS will not accept any responsibility for any errors from the use of these files, either by human error by the recipient, listing of the un-dimensioned measurements, compatibility with the recipients software, and any errors arising when these files are used to aid the recipients drawing production, or setting out on site.

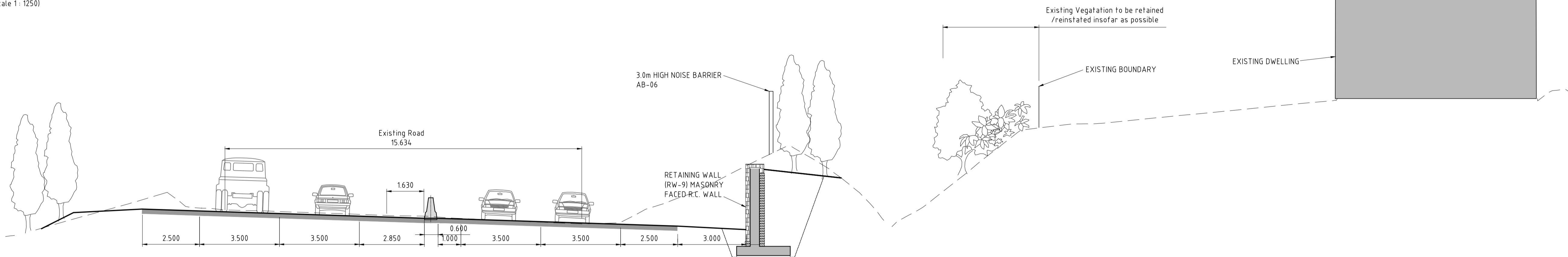
No.	Date	By	Amendment / Issue	App
F01	MAY '17	CR	FINAL ISSUE	LB

Innishmore
Ballincollig
Co. Cork
Ireland
T +353 21 4665900
F +353 21 4873742
W www.rpsgroup.com/ireland
E ireland@rpsgroup.com

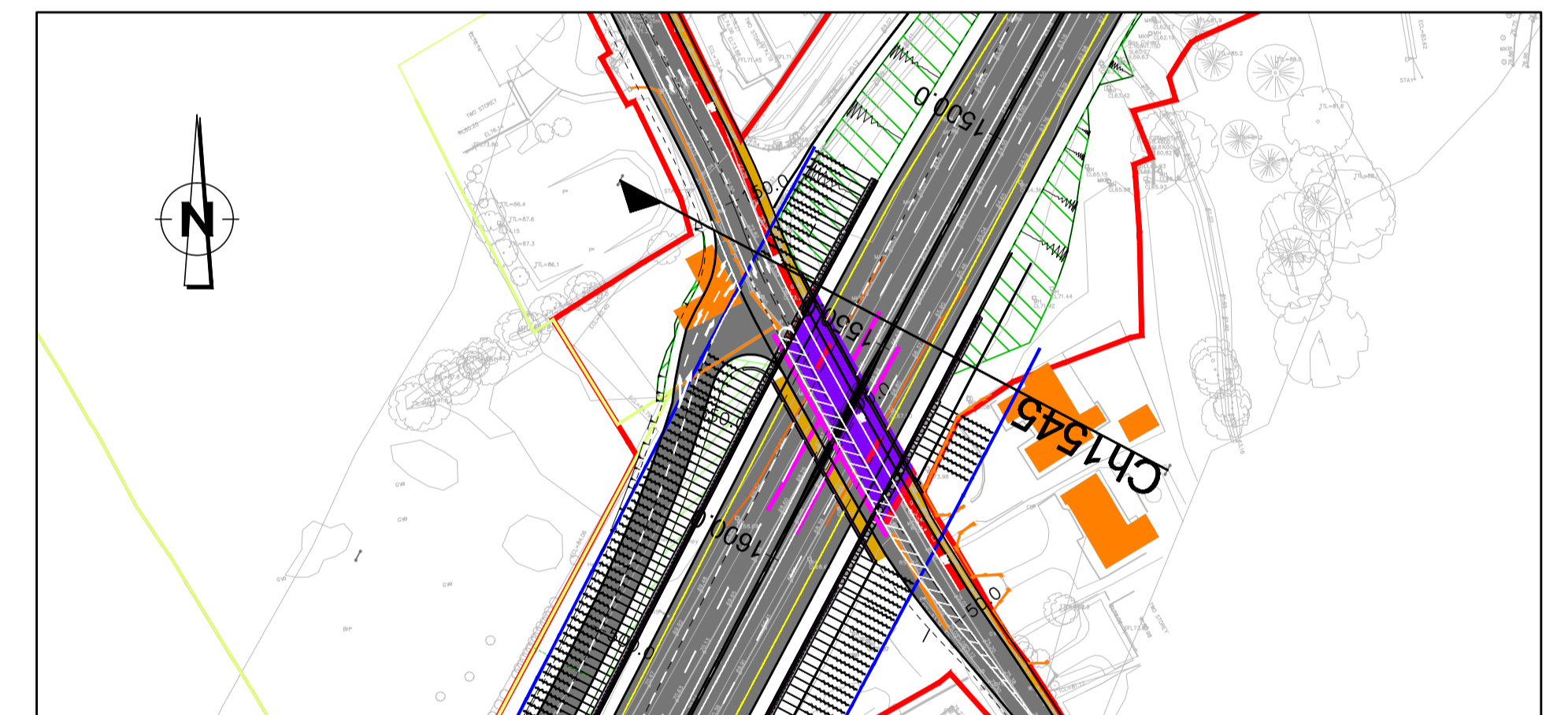
Drawn DC	Project	M28 CORK TO RINGASKIDDY PROJECT
Checked KR	Title	CROSS SECTIONS
Approved LB		(Sheet 4 of 9)
Date Oct. 2016	Scale Half @ A3	
As Shown @ A1	Job No. MCT0597	File Ref. MCT0597CS0101-09.dwg
	Drg. No. CS0104	Rev F01



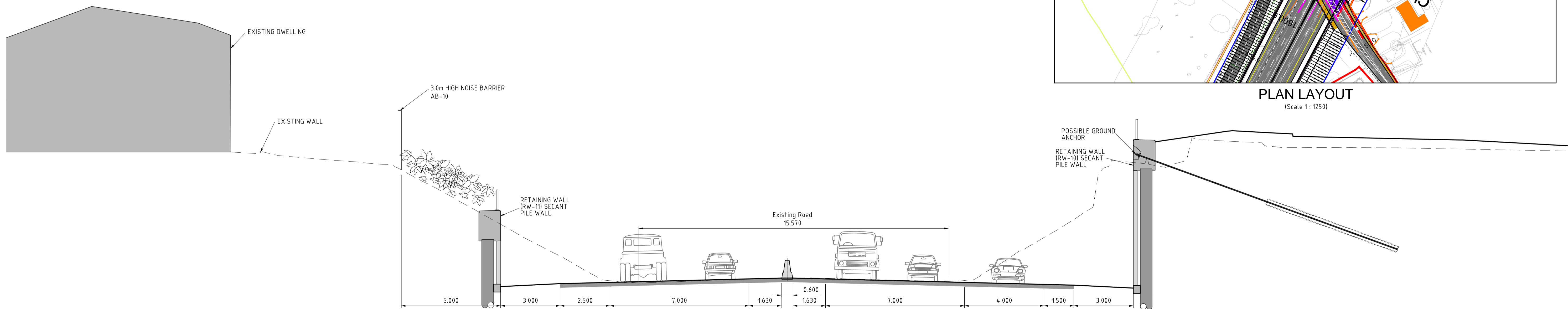
PLAN LAYOUT
(Scale 1 : 1250)



SECTION @ Ch. 1250
(Scale 1 : 100)



PLAN LAYOUT
(Scale 1 : 1250)



SECTION @ Ch. 1545
(Scale 1 : 100)

R:\MCT0597 - N28 Upgrade Scheme - Engineering Consultancy Services\6.0 Drawings\CS\MCT0597\CS0101-09.dwg

Includes Ordnance Survey Ireland data reproduced under OSI Licence number Cork County Council 2010/2006/ CCMA/ Cork County Council
Unauthorised reproduction infringes Ordnance Survey Ireland and Government of Ireland copyright. © Ordnance Survey Ireland, 2014

Client



Bonneagar Iompair Éireann
Transport Infrastructure Ireland



Cork County Council

National Roads Office,
Richmond,
Glanmire, Co. Cork.
Tel. No: (021) 4821046
Fax. No: (021) 4866209

General Notes

- (i) This drawing is the property of RPS Consulting Engineers, it is a confidential document and must not be copied, used, or its content divulged without prior written consent.
- (ii) All Levels refer to Ordnance Survey Datum, Malin Head.
- (iii) DO NOT SCALE, use figured dimensions only, if in doubt ask.
- (iv) Hard copies, dwf and pdf will form a controlled issue of the drawing. All other formats (dvg etc) are deemed to be an uncontrolled issue and any work carried out based on these files is at the recipients own risk. RPS will not accept any responsibility for any errors from the use of these files, either by human error by the recipient, listing of the un-dimensioned measurements, compatibility with the recipients software, and any errors arising when these files are used to aid the recipients drawing production, or setting out on site.

No.	Date	By	Amendment / Issue	App
F01	MAY '17	[Signature]	FINAL ISSUE	LB

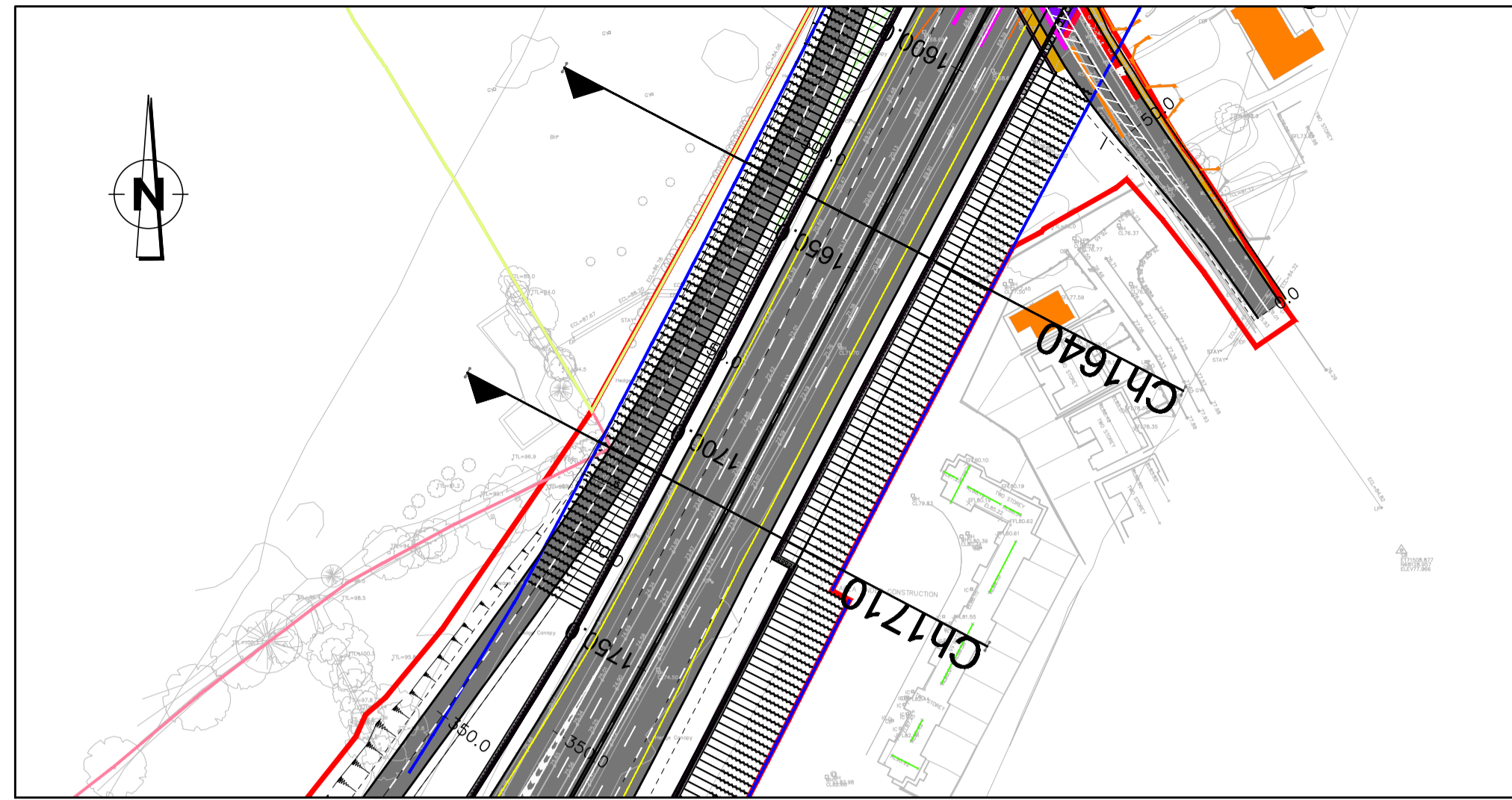


Innishmore
Ballincollig
Co. Cork
Ireland

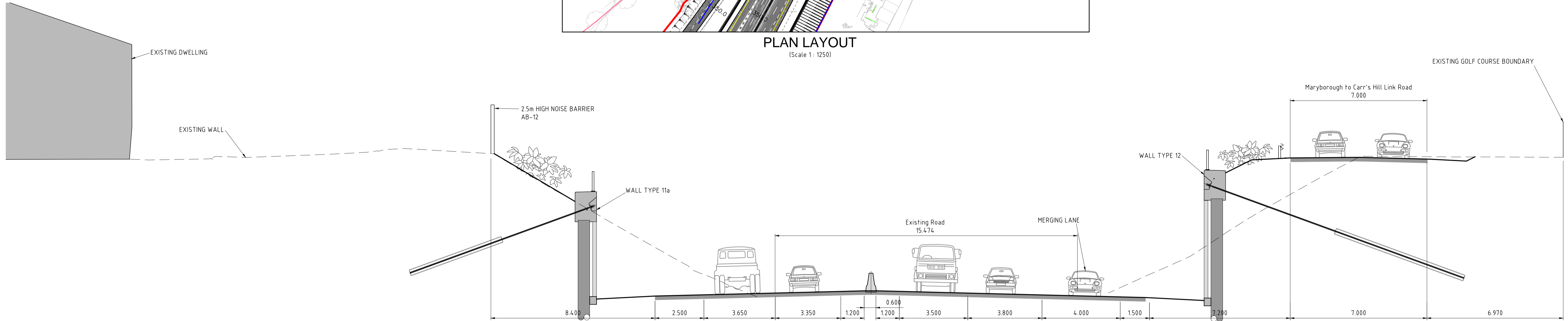
T +353 21 4665900
F +353 21 4873742
W www.rpsgroup.com/ireland
E ireland@rpsgroup.com

Drawn	DC
Checked	KR
Approved	LB
Date	Oct. 2016
Scale	Half @ A3
As Shown	@ A1
Job No.	MCT0597

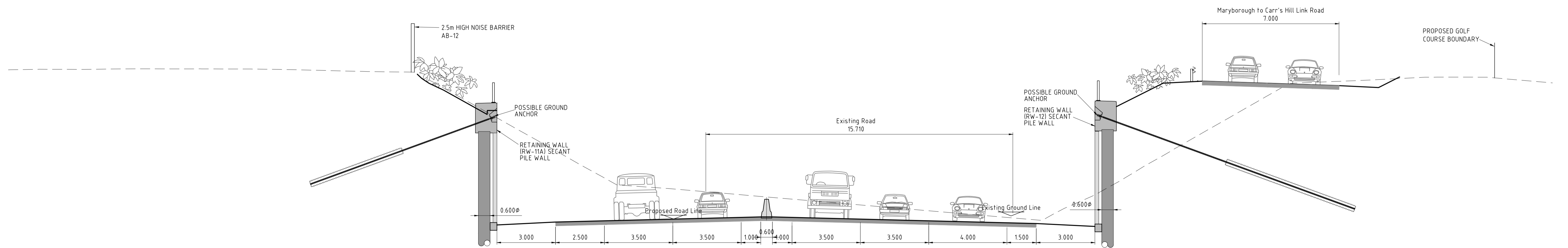
Project	M28 CORK TO RINGASKIDDY PROJECT	
Title	CROSS SECTIONS (Sheet 5 of 9)	
File Ref.	MCT0597CS0101-09.dwg	Drg. No. CS0105
Rev	F01	



PLAN LAYOUT
(Scale 1:1250)



SECTION @ Ch.1640
(Scale 1:100)



SECTION @ Ch. 1710 - (GOLF COURSE PINCH POINT)
(Scale 1:100)

R:\MCT0597 - N28 Upgrade Scheme - Engineering Consultancy Services\6.0 Drawings\CSM\CT0597\CS0101-09.dwg

Includes Ordnance Survey Ireland data reproduced under OSI Licence number Cork County Council 2010/2006/ CCMA/ Cork County Council
Unauthorised reproduction infringes Ordnance Survey Ireland and Government of Ireland copyright. © Ordnance Survey Ireland, 2014

Client

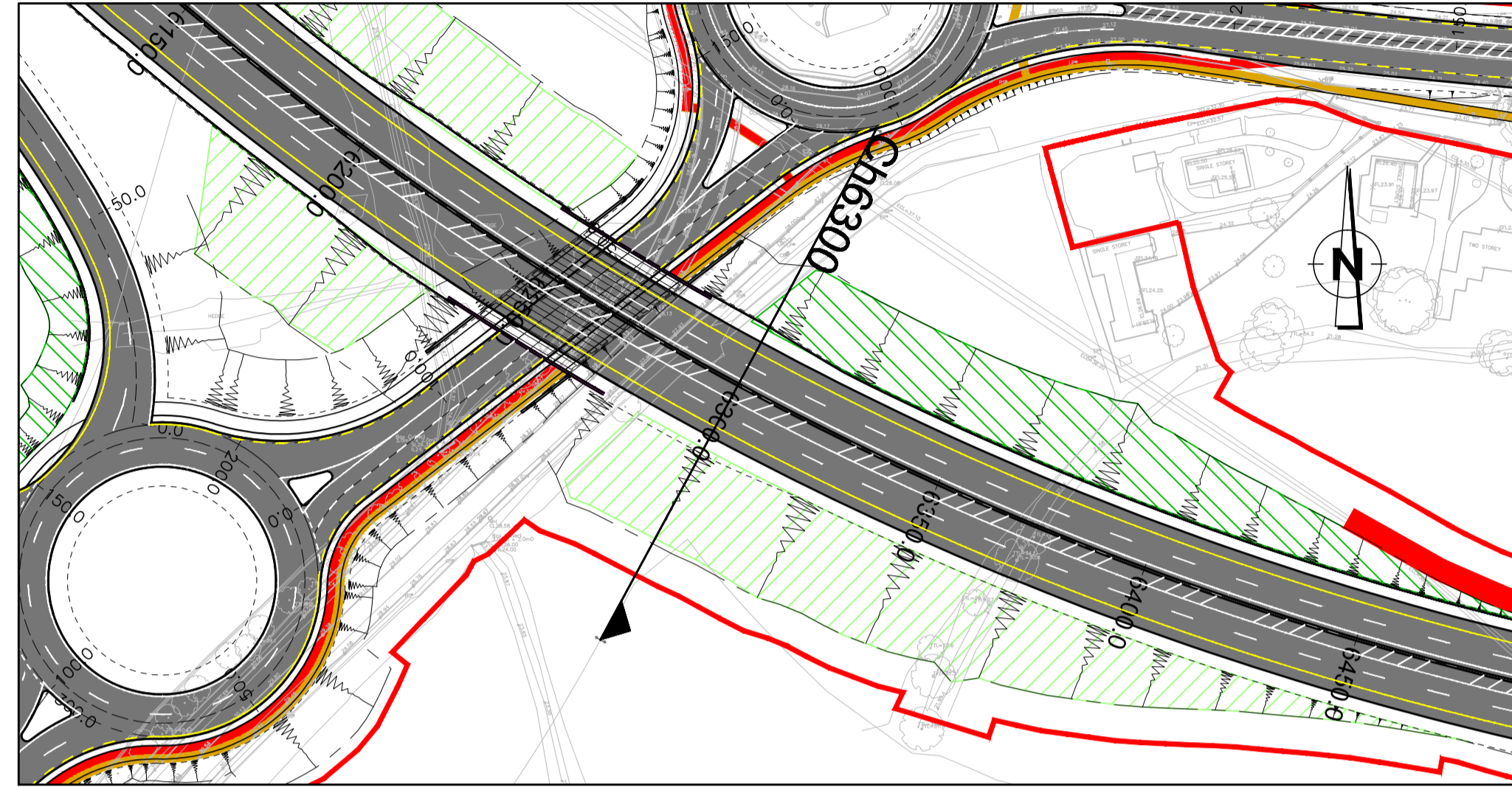
Cork County Council
National Roads Office,
Richmond,
Glanmire, Co. Cork.
Tel. No: (021) 4821046
Fax. No: (021) 4866209

General Notes
(i) This drawing is the property of RPS Consulting Engineers, it is a confidential document and must not be copied, used, or its content divulged without prior written consent.
(ii) All Levels refer to Ordnance Survey Datum, Malin Head.
(iii) DO NOT SCALE, use figured dimensions only, if in doubt ask.
(iv) Hard copies, dwf and pdf will form a controlled issue of the drawing. All other formats (dvg etc) are deemed to be an uncontrolled issue and any work carried out based on these files is at the recipients own risk. RPS will not accept any responsibility for any errors from the use of these files, either by human error by the recipient, listing of the un-dimensioned measurements, compatibility with the recipients software, and any errors arising when these files are used to aid the recipients drawing production, or setting out on site.

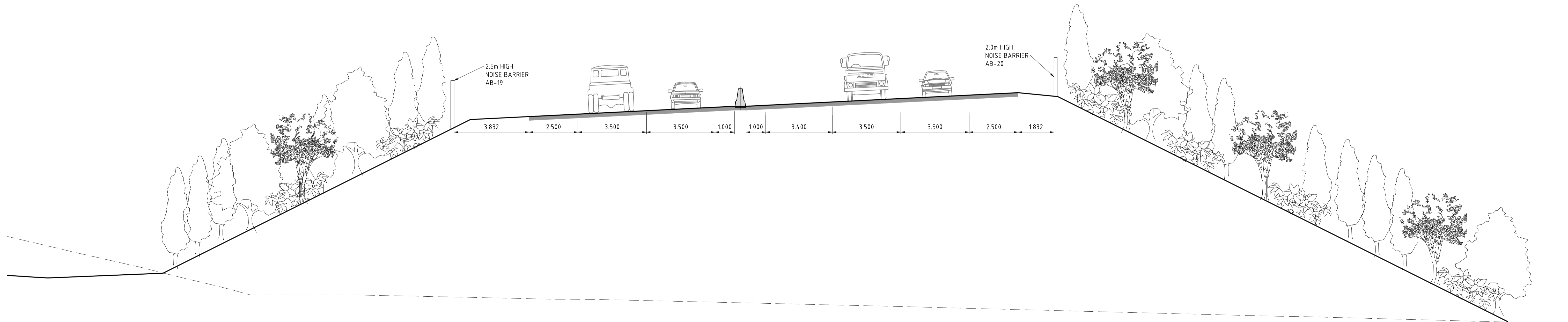
No.	Date	Amendment / Issue	App
F01	MAY '17	FINAL ISSUE	LB

Innishmore
Ballincollig
Co. Cork
Ireland
T +353 21 4665900
F +353 21 4873742
W www.rpsgroup.com/ireland
E ireland@rpsgroup.com

Drawn DC	Project	M28 CORK TO RINGASKIDDY PROJECT
Checked KR	Title	CROSS SECTIONS
Approved LB		(Sheet 6 of 9)
Date Oct. 2016	Scale Half @ A3	
As Shown @ A1	Job No. MCT0597	File Ref. MCT0597CS0101-09.dwg
	Drg. No. CS0106	Rev F01



PLAN LAYOUT
(Scale 1 : 1250)




SECTION @ Ch.6300
(Scale 1 : 100)

R:\MCT0597 - N28 Upgrade Scheme - Engineering Consultancy Services\6.0 Drawings\CSM\MCT0597\CS0101-09.dwg

Includes Ordnance Survey Ireland data reproduced under OSI Licence number Cork County Council 2010/2006/ CCMA/ Cork County Council
Unauthorised reproduction infringes Ordnance Survey Ireland and Government of Ireland copyright. © Ordnance Survey Ireland, 2014

Client

Cork County Council
National Roads Office,
Richmond,
Glanmire, Co. Cork.
Tel. No: (021) 4821046
Fax. No: (021) 4866209

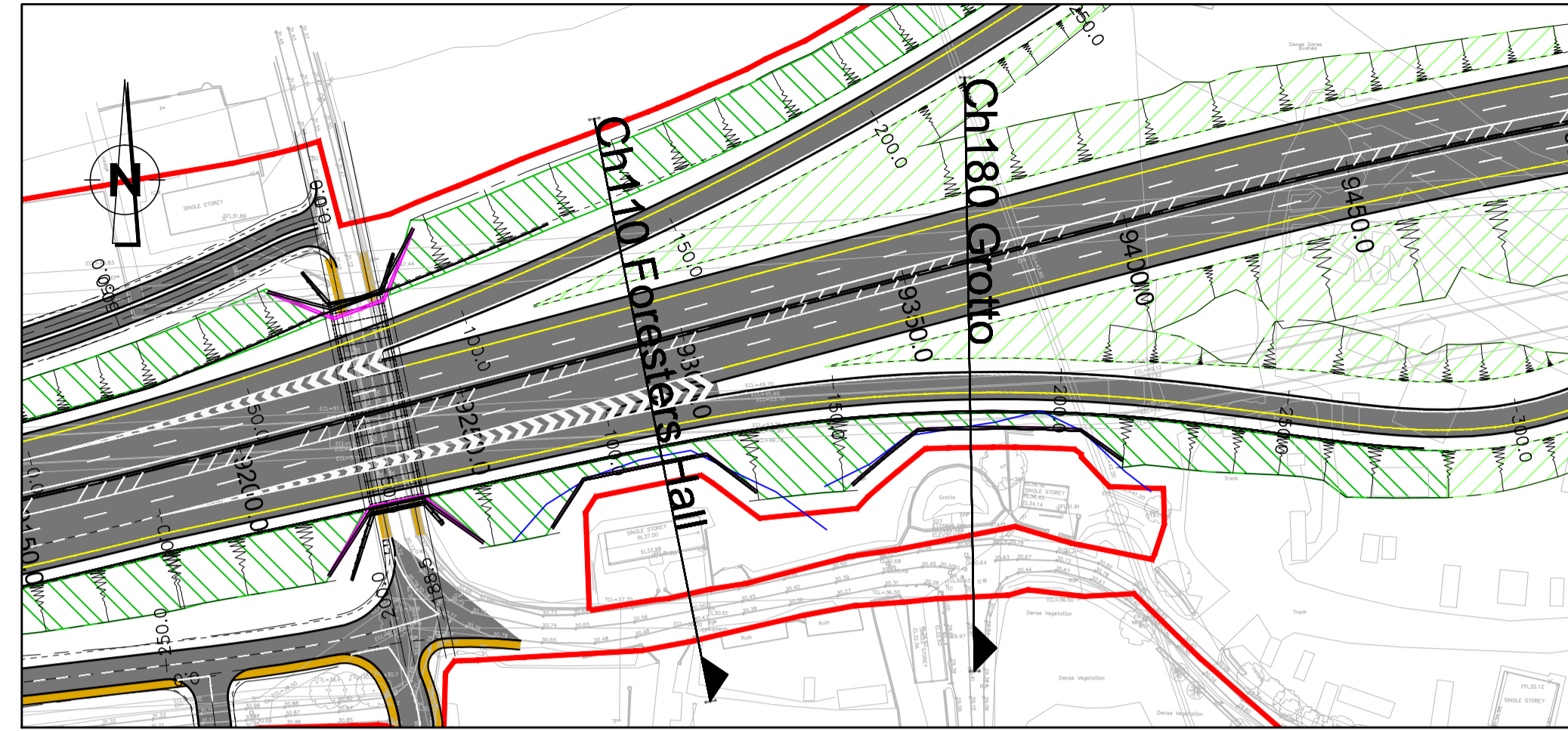
General Notes
(i) This drawing is the property of RPS Consulting Engineers, it is a confidential document and must not be copied, used, or its content divulged without prior written consent.
(ii) All Levels refer to Ordnance Survey Datum, Malin Head.
(iii) DO NOT SCALE, use figured dimensions only, if in doubt ask.
(iv) Hard copies, dwf and pdf will form a controlled issue of the drawing. All other formats (dvg etc) are deemed to be an uncontrolled issue and any work carried out based on these files is at the recipients own risk. RPS will not accept any responsibility for any errors from the use of these files, either by human error by the recipient, listing of the un-dimensioned measurements, compatibility with the recipients software, and any errors arising when these files are used to aid the recipients drawing production, or setting out on site.

No.	Date	By	App	Amendment / Issue
F01	MAY '17	DC/KR	LB	FINAL ISSUE

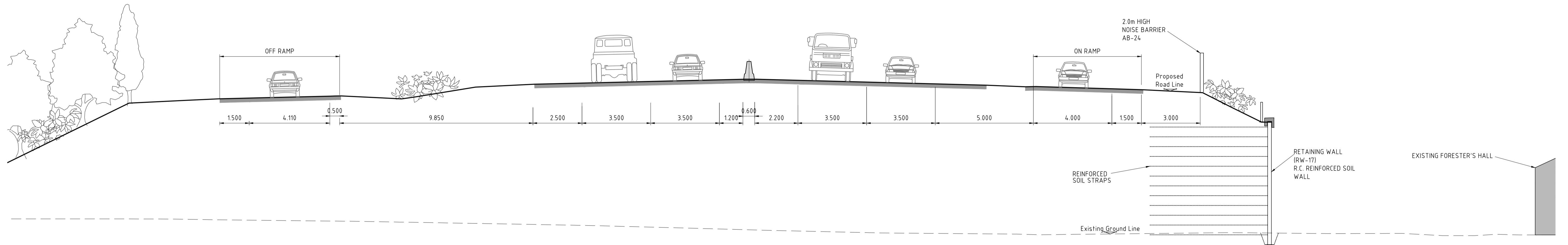


Innishmore
Ballincollig
Co. Cork
Ireland
T +353 21 4665900
F +353 21 4873742
W www.rpsgroup.com/ireland
E ireland@rpsgroup.com

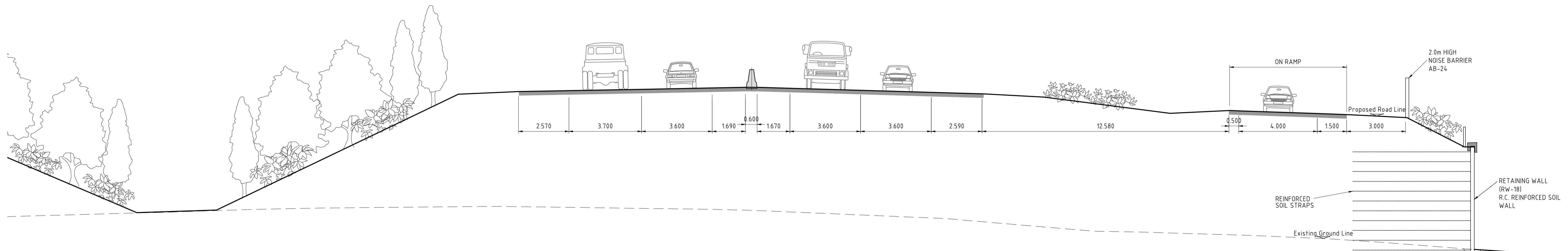
Drawn DC	Project	M28 CORK TO RINGASKIDDY PROJECT	
Checked KR	Title	CROSS SECTIONS (Sheet 7 of 9)	
Approved LB	Date	Oct. 2016	
Scale Half @ A3	As Shown @ A1		
Job No. MCT0597	File Ref.	MCT0597CS0101-09.dwg	Drg. No. CS0107 Rev F01



PLAN LAYOUT
(Scale 1: 1250)



SECTION @ Ch110 FORESTERS HALL
(Scale 1: 100)



SECTION @ Ch.180 - Grotto
(Scale 1: 100)

R:\MCT0597 - N28 Upgrade Scheme - Engineering Consultancy Services\6.0 Drawings\CSM\CT0597\CS0101-09.dwg

Includes Ordnance Survey Ireland data reproduced under OSI Licence number Cork County Council 2010/2006/ CCMA/ Cork County Council
Unauthorised reproduction infringes Ordnance Survey Ireland and Government of Ireland copyright. © Ordnance Survey Ireland, 2014

Client

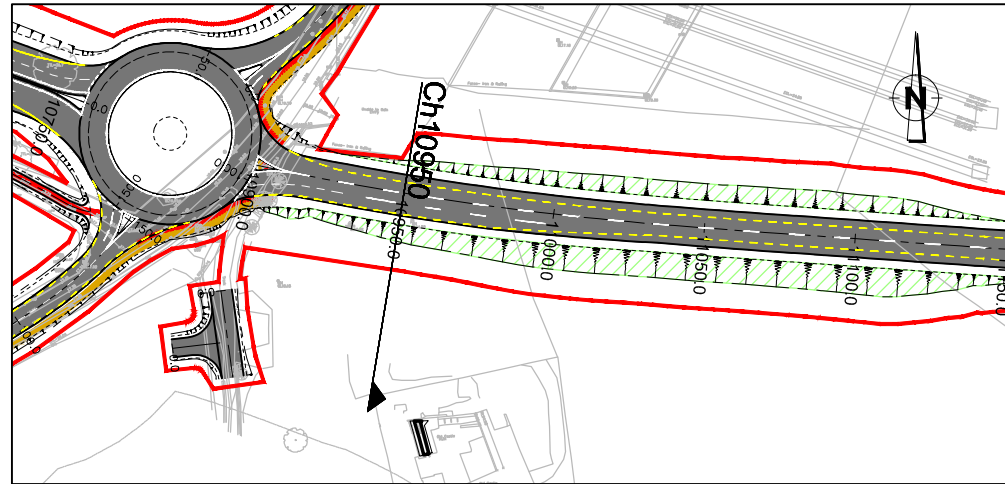
Cork County Council
National Roads Office,
Richmond,
Glanmire, Co. Cork.
Tel. No: (021) 4821046
Fax. No: (021) 4866209

General Notes
(i) This drawing is the property of RPS Consulting Engineers, it is a confidential document and must not be copied, used, or its content divulged without prior written consent.
(ii) All Levels refer to Ordnance Survey Datum, Malin Head.
(iii) DO NOT SCALE, use figured dimensions only, if in doubt ask.
(iv) Hard copies, dwf and pdf will form a controlled issue of the drawing. All other formats (dvg etc) are deemed to be an uncontrolled issue and any work carried out based on these files is at the recipients own risk. RPS will not accept any responsibility for any errors from the use of these files, either by human error by the recipient, listing of the un-dimensioned measurements, compatibility with the recipients software, and any errors arising when these files are used to aid the recipients drawing production, or setting out on site.

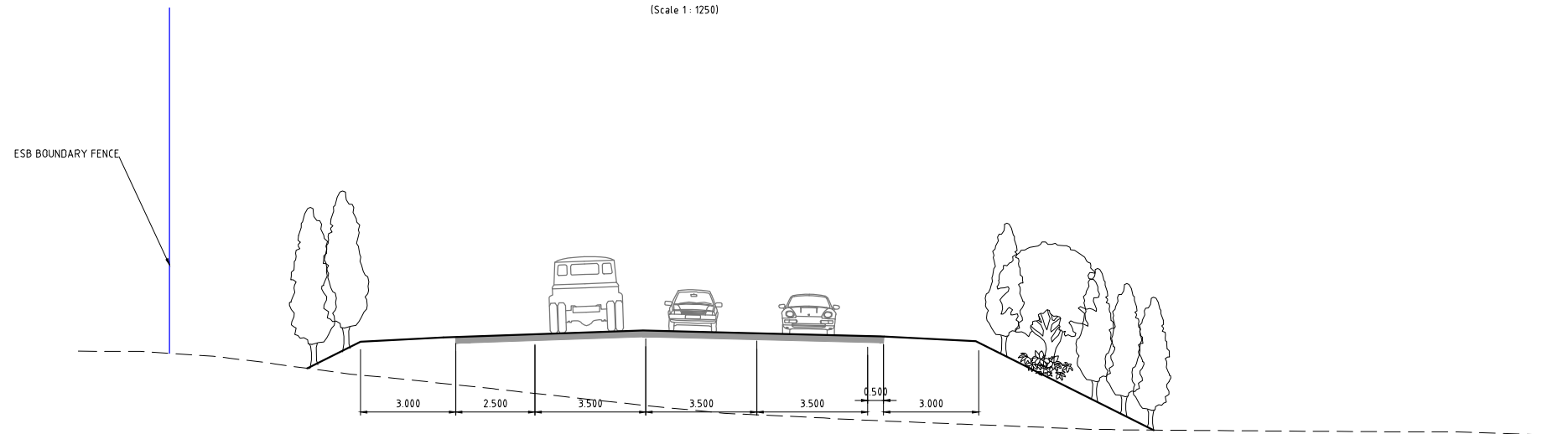
No.	Date	By	App	Amendment / Issue
F01	MAY '17	[Signature]	LB	FINAL ISSUE

Innishmore
Ballincollig
Co. Cork
Ireland
T +353 21 4665900
F +353 21 4873742
W www.rpsgroup.com/ireland
E ireland@rpsgroup.com

Drawn DC	Project M28 CORK TO RINGASKIDDY PROJECT
Checked KR	Title CROSS SECTIONS (Sheet 8 of 9)
Approved LB	
Date Oct. 2016	File Ref. MCT0597CS0101-09.dwg
Scale Half @ A3	Drg. No. CS0108
As Shown @ A1	Rev F01
Job No. MCT0597	



PLAN LAYOUT
(Scale 1 : 1250)



SECTION @ Ch.10950
(Scale 1 : 100)


R:\MCT0597 - N28 Upgrade Scheme - Engineering Consultancy Services\8.0 Drawings\CS\MCT0597\CS0101-09.dwg

Includes Ordnance Survey Ireland data reproduced under OSI Licence number Cork County Council 2010/2006/ CCMA/ Cork County Council
Unauthorised reproduction infringes Ordnance Survey Ireland and Government of Ireland copyright. © Ordnance Survey Ireland, 2014

Client



TIIP
Bonneagar Iompair Éireann
Transport Infrastructure Ireland



Cork County Council
National Roads Office,
Richmond,
Glanmire,
Co. Cork. Tel. No: (021) 4821046
Fax. No: (021) 4866209

General Notes
(i) This drawing is the property of RPS Consulting Engineers, it is a confidential document and must not be copied, used, or its content divulged without prior written consent.
(ii) All Levels refer to Ordnance Survey Datum, Malin Head.
(iii) DO NOT SCALE. Use figured dimensions only, if in doubt ask.
(iv) Hard copies, dwf and pdf will form a controlled issue of the drawing. All other formats (dvg etc) are deemed to be an uncontrolled issue and any work carried out based on these files is at the recipients own risk. RPS will not accept any responsibility for any errors from the use of these files, either by human error by the recipient, listing of the un-dimensioned measurements, compatibility with the recipients software, and any errors arising when these files are used to aid the recipients drawing production, or setting out on site.

No.	Date	Amendment / Issue	App
F01	MAY '17	FINAL ISSUE	LB



RPS
Innishmore
Ballincollig
Co. Cork
Ireland
T +353 21 4665900
F +353 21 4873742
W www.rpsgroup.com/ireland
E ireland@rpsgroup.com

Drawn DC	Project M28 CORK TO RINGASKIDDY PROJECT		
Checked KR			
Approved LB			
Date Oct. 2016	Title CROSS SECTIONS (Sheet 9 of 9)		
Scale Half @ A3			
As Shown @ A1			
Job No. MCT0597	File Ref. MCT0597CS0101-09.dwg	Dwg. No. CS0109	Rev. F01